

## Bus Route Numbers

---

**923 Bankstown to Panania**  
via Revesby and Picnic Point  
*Services operates seven days a week*

**924 Bankstown to East Hills**  
via Revesby and Panania  
*Services operates seven days a week*

## Further Information

---

**Transport  
Infoline  
131500**  
[www.131500.com.au](http://www.131500.com.au)

The Transport Infoline provides up-to-the-minute transport information about bus, train and ferry services operating right across Sydney.

## This service is operated by

---

**VEOLIA**  
TRANSPORT

PO Box 209 Georges Hall NSW 2198  
127 Link Rd  
Bankstown Airport NSW 2200  
Ph: 02 8700 0555  
[www.veoliatransportnsw.com.au](http://www.veoliatransportnsw.com.au)

VT923.0309

Look for bus  
number

**923**

**924**



## Bankstown to Panania & East Hills

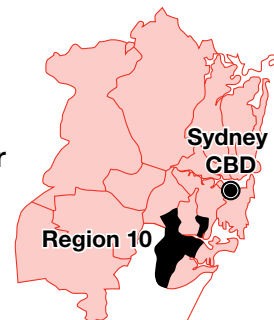
Buses Serving  
**Bankstown**  
**Revesby**  
**Picnic Point**  
**Panania**  
**East Hills**

See back cover for  
detailed route descriptions

Effective 8 December 2008

Your Region 10 bus operator

**VEOLIA**  
TRANSPORT





Routes

**923, 924**

**Route 923 Panania to Bankstown via Picnic Point and Revesby**  
**Route 924 East Hills to Bankstown via Panania and Revesby**

Also shows Route 922 buses along The River Road, Canterbury Road and Chapel Road. Note Route 926 also operates between Revesby and Bankstown via Bankstown – Lidcombe Hospital. Please see separate Route 926 timetable for details.

Monday to Friday																								
map ref	Route Number	923	923	922	924	923	922	924	923	922	924	923	922	924	923	922	924	923	922	924	923	922		
		am	am	am	am	am	am	am	am	am	am	am	am	am	am	am	am	am	am	am	am	am	am	
<b>J</b>	<b>East Hills Station</b>	....	....	....	....	....	6.40	....	....	7.10	....	....	7.40	....	....	8.05	....	....	8.40	....	....	....	....	
<b>I</b>	Freda Street	....	....	....	6.20	....	....	6.45	....	....	7.15	....	....	7.45	....	....	8.10	....	....	8.45	....	....	....	
	Train from City arrives	5.15	5.15	....	....	6.16	....	....	6.31	....	....	7.01	....	....	7.45	....	....	8.00	....	....	8.48	....	....	
<b>H</b>	<b>Panania Station</b>	5.23	5.53	....	6.25	6.26	....	6.50	6.48	....	7.20	7.18	....	7.50	7.53	....	8.15	8.18	....	8.50	8.53	....	....	
	Train to City departs	....	....	....	6.32	....	....	7.02	....	....	7.31	....	....	8.01	....	....	8.32	....	....	9.02	....	....	....	
<b>G</b>	Burns Rd & Picnic Point Rd	5.28	5.58	....	....	6.31	....	....	6.53	....	....	7.23	....	....	7.58	....	....	8.23	....	....	8.58	....	....	
<b>F</b>	<b>Picnic Point High School</b>	5.32	6.02	<b>B</b>	....	6.35	<b>B</b>	....	6.57	<b>B</b>	....	7.27	<b>B</b>	....	8.02	<b>B</b>	<b>F</b>	8.27	<b>B</b>	....	9.02	<b>B</b>	....	
<b>E</b>	<b>Revesby Station (Marco Ave)</b>	5.38	6.08	....	6.33	6.41	....	6.58	7.03	....	7.28	7.33	....	7.58	8.08	....	8.28	8.33	....	8.58	9.08	....	....	
	Train to City departs	5.48	6.19	....	6.49	6.49	....	7.04	7.10	....	7.33	7.40	....	8.03	8.19	....	8.34	8.49	....	9.04	9.19	....	....	
<b>D</b>	The River Rd & Beaconsfield St	5.41	6.12	6.23	6.37	6.45	6.53	7.02	7.07	7.22	7.32	7.37	7.52	8.02	8.12	8.22	8.32	8.37	8.54	9.02	9.12	9.22	....	....
<b>C</b>	Eldridge Rd & Chapel Rd	5.45	6.16	6.27	6.41	6.50	6.57	7.06	7.12	7.27	7.37	7.42	7.57	8.07	8.17	8.27	8.37	8.42	8.59	9.07	9.17	9.27	....	....
<b>B</b>	<b>Bankstown Interchange</b>	5.50	6.22	6.33	6.47	6.57	7.03	7.12	7.19	7.34	7.44	7.49	8.08	8.14	8.24	8.38	8.44	8.49	9.08	9.14	9.24	9.34	....	....
<b>A</b>	<b>Centro Bankstown</b>	5.52	6.25	6.36	6.50	7.00	7.06	7.15	7.22	7.37	7.47	7.52	8.11	8.17	8.27	8.41	8.47	8.52	9.11	9.17	9.27	9.37	....	....

Monday to Friday continued																								
map ref	Route Number	923	924	922	923	924	922	923	924	922	923	924	922	923	924	922	923	924	922	923	924	922	923	924
		am	am	am	am	am	am	am	am	am	am	am	am	am	am	am	am	am	am	am	pm	pm	pm	pm
<b>J</b>	<b>East Hills Station</b>	....	9.20	....	....	9.50	....	....	10.20	....	....	10.52	....	....	11.22	....	....	11.52	....	....	12.22	....	....	....
<b>I</b>	Freda Street	....	9.25	....	....	9.55	....	....	10.25	....	....	10.57	....	....	11.27	....	....	11.57	....	....	12.27	....	....	....
	Train from City arrives	9.01	....	....	9.31	....	....	10.01	....	....	10.31	....	....	11.01	....	....	11.31	....	....	12.01	....	....	....	....
<b>H</b>	<b>Panania Station</b>	9.13	9.30	....	9.43	10.00	....	10.13	10.30	....	10.43	11.02	....	11.13	11.32	....	11.43	12.02	....	12.13	12.32	....	....	....
	Train to City departs	....	9.47	....	....	10.17	....	....	10.47	....	....	11.17	....	....	11.47	....	....	12.17	....	....	12.47	....	....	....
<b>G</b>	Burns Rd & Picnic Point Rd	9.18	....	....	9.48	....	....	10.18	....	....	10.48	....	....	11.18	....	....	11.48	....	....	12.18	....	....	....	....
<b>F</b>	<b>Picnic Point High School</b>	9.22	....	<b>B</b>	9.52	....	<b>B</b>	10.22	....	<b>B</b>	10.52	....	<b>B</b>	11.22	....	<b>B</b>	11.52	....	<b>B</b>	12.22	....	....	....	....
<b>E</b>	<b>Revesby Station (Marco Ave)</b>	9.28	9.38	....	9.58	10.08	....	10.28	10.38	....	10.58	11.10	....	11.28	11.40	....	11.58	12.10	....	12.28	12.40	....	....	....
	Train to City departs	9.34	9.49	....	10.04	10.19	....	10.34	10.49	....	11.04	11.19	....	11.34	11.49	....	12.04	12.19	....	12.34	12.49	....	....	....
<b>D</b>	The River Rd & Beaconsfield St	9.32	9.42	9.52	10.02	10.12	10.22	10.32	10.42	10.52	11.02	11.14	11.22	11.32	11.44	11.52	12.02	12.14	12.22	12.32	12.44	....	....	....
<b>C</b>	Eldridge Rd & Chapel Rd	9.37	9.47	9.57	10.07	10.17	10.27	10.37	10.47	10.57	11.06	11.18	11.26	11.36	11.48	11.56	12.06	12.18	12.26	12.36	12.48	....	....	....
<b>B</b>	<b>Bankstown Interchange</b>	9.44	9.54	10.04	10.14	10.24	10.34	10.44	10.54	11.04	11.12	11.24	11.32	11.42	11.54	12.02	12.12	12.24	12.32	12.42	12.54	....	....	....
<b>A</b>	<b>Centro Bankstown</b>	9.47	9.57	10.07	10.17	10.27	10.37	10.47	10.57	11.07	11.15	11.27	11.35	11.45	11.57	12.05	12.15	12.27	12.35	12.45	12.57	....	....	....

### Explanations

- .... - Journey does not operate past this timing point.
- B** - Bus approaches The River Road along Beaconsfield Street and turns left at St Lukes Church.
- F** - Bus diverts from Tower Street via Eastern Avenue, Kennedy Street and Ferndale Road (De La Salle College) to The River Road.
- This service is usually operated by a wheelchair accessible bus.



Routes

# 923, 924

## Route 923 Panania to Bankstown via Picnic Point and Revesby Route 924 East Hills to Bankstown via Panania and Revesby

Also shows Route 922 buses along The River Road, Canterbury Road and Chapel Road. Note Route 926 also operates between Revesby and Bankstown via Bankstown – Lidcombe Hospital. Please see separate Route 926 timetable for details.

Monday to Friday continued																							
map ref	Route Number	922	923	924	922	923	924	922	923	924	922	923	924	922	923	924	922	923	924	923	922	923	
		pm	pm	pm	pm	pm	pm	pm	pm	pm	pm	pm	pm	pm	pm	pm	pm	pm	pm	pm	pm	pm	pm
<b>J</b>	<b>East Hills Station</b>	....	....	12.52	....	....	1.22	....	....	1.52	....	....	2.22	....	....	2.47	....	....	....	....	....	....	....
<b>I</b>	Freda Street	....	....	12.57	....	....	1.27	....	....	1.57	....	....	2.27	....	....	2.52	....	....	....	....	....	....	....
	Train from City arrives	....	12.36	....	....	1.01	....	....	1.31	....	....	2.01	....	....	2.31	....	....	3.01	....	....	....	....	3.16
<b>H</b>	<b>Panania Station</b>	....	12.43	1.02	....	1.13	1.32	....	1.38	2.02	....	2.13	2.32	....	2.38	2.57	....	3.08	3.20	....	....	....	3.31L
	Train to City departs	....	....	1.17	....	....	1.47	....	....	2.17	....	....	2.47	....	....	3.02	....	....	....	....	....	....	....
<b>G</b>	Burns Rd & Picnic Point Rd	....	12.48	....	....	1.18	....	....	1.48	....	....	2.18	....	....	2.43	....	....	3.13	....	....	....	....	3.45
<b>F</b>	<b>Picnic Point High School</b>	<b>B</b>	12.52	....	<b>B</b>	1.22	....	<b>B</b>	1.52	....	<b>B</b>	2.22	....	<b>B</b>	2.47	....	<b>B</b>	3.17	....	....	<b>B</b>	....	3.49
<b>E</b>	<b>Revesby Station (Marco Ave)</b>	....	12.58	1.10	....	1.28	1.40	....	1.58	2.10	....	2.28	2.40	....	2.53	3.05	....	3.23	3.28	....	....	....	3.55
	Train to City departs	....	1.04	1.19	....	1.34	1.49	....	2.04	2.19	....	2.34	2.49	....	3.04	3.19	....	3.34	3.34	....	....	....	4.04
<b>D</b>	The River Rd & Beaconsfield St	12.52	1.02	1.14	1.22	1.32	1.44	1.52	2.02	2.14	2.22	2.32	2.44	2.52	2.57T	3.09	3.22	3.27	3.32	3.37	S3.42	3.52	3.59
<b>C</b>	Eldridge Rd & Chapel Rd	12.56	1.06	1.18	1.26	1.36	1.48	1.56	2.06	2.18	2.26	2.36	2.48	2.56	3.10	3.13	3.26	3.32	3.37	S3.47	3.57	4.04	....
<b>B</b>	<b>Bankstown Interchange</b>	1.02	1.12	1.24	1.32	1.42	1.54	2.02	2.12	2.24	2.32	2.42	2.54	3.02	3.17	3.19	3.32	3.39	3.44	S3.54	4.04	4.11	....
<b>A</b>	<b>Centro Bankstown</b>	1.05	1.15	1.27	1.35	1.45	1.57	2.05	2.15	2.27	2.35	2.45	2.57	3.05	3.20	3.22	3.35	3.42	3.47	S3.57	4.07	4.14	....

Monday to Friday continued																								
map ref	Route Number	924	922	923	924	922	923	924	922	923	922	924	922	923	922	923	922	924	923	922	923	922	923	
		pm	pm	pm	pm	pm	pm	pm	pm	pm	pm	pm	pm	pm	pm	pm	pm	pm	pm	pm	pm	pm	pm	
<b>J</b>	<b>East Hills Station</b>	3.50	....	....	4.20	....	....	4.50	....	....	....	5.50	....	....	....	....	....	....	....	....	....	....	....	
<b>I</b>	Freda Street	3.55	....	....	4.25	....	....	4.55	....	....	....	5.54	....	....	....	....	7.13	....	....	....	....	....	....	
	Train from City arrives	....	....	4.01	....	....	4.31	....	....	5.01	....	....	....	6.01	....	6.31	....	....	7.16	....	....	....	9.16	
<b>H</b>	<b>Panania Station</b>	4.00	....	4.06L	4.30	....	4.43	5.00	....	5.13	....	5.59	....	6.08	....	6.38	....	7.17	7.32	....	....	....	9.32	
	Train to City departs	4.17	....	....	4.47	....	....	5.17	....	....	....	6.17	....	....	....	....	7.32	....	....	....	....	....	....	
<b>G</b>	Burns Rd & Picnic Point Rd	....	....	4.20	....	....	4.48	....	....	5.18	....	....	....	6.13	....	6.43	....	....	7.36	....	8.16	....	9.36	
<b>F</b>	<b>Picnic Point High School</b>	....	<b>B</b>	4.24	....	<b>B</b>	4.52	....	<b>B</b>	5.22	<b>B</b>	....	<b>B</b>	6.17	<b>B</b>	6.47	<b>B</b>	....	7.39	<b>B</b>	8.19	<b>B</b>	<b>B</b>	9.39
<b>E</b>	<b>Revesby Station (Marco Ave)</b>	4.08	....	4.30	4.38	....	4.58	5.08	....	5.28	....	6.07	....	6.23	....	6.53	....	7.24	7.44	....	8.24	....	....	9.44
	Train to City departs	4.19	....	4.49	4.49	....	5.04	5.19	....	5.34	....	6.19	....	6.34	....	7.04	....	7.34	7.49	....	8.34	....	....	10.04
<b>D</b>	The River Rd & Beaconsfield St	4.12	4.22	4.34	4.42	4.52	5.02	5.12	5.22	5.32	5.52	6.10	6.22	6.27	6.45	....	7.12	7.27	7.47	8.12	8.27	8.42	9.12	9.47
<b>C</b>	Eldridge Rd & Chapel Rd	4.17	4.27	4.39	4.47	4.57	5.07	5.17	5.27	5.37	5.57	6.14	6.27	6.32	6.49	....	7.16	7.31	7.51	8.16	8.31	8.46	9.16	9.51
<b>B</b>	<b>Bankstown Interchange</b>	4.24	4.34	4.46	4.54	5.04	5.14	5.24	5.34	5.44	6.04	6.20	6.34	6.39	6.55	....	7.22	7.37	7.57	8.22	8.37	8.52	9.22	9.57
<b>A</b>	<b>Centro Bankstown</b>	4.27	4.37	4.49	4.57	5.07	5.17	5.27	5.37	5.47	6.07	6.23	6.37	6.42	6.58	....	7.24	7.39	7.59	8.24	8.39	8.54	9.24	9.59

### Explanations

- .... - Journey does not operate past this timing point.
- B** - Bus approaches The River Road along Beaconsfield Street and turns left at St Lukes Church.
- L** - Bus operates between Panania Station and Burns Road via Picnic Point Boatshed.
- S** - Journey operates on school days only.
- T** - On Mondays, Wednesdays and Fridays during school term, bus diverts via Turvey Street and Gibson Ave and does NOT operate along Canterbury Road.
- This service is usually operated by a wheelchair accessible bus.

### A Timing Points

For your assistance, the symbols located in the timetables refer to corresponding locations on the route map.



Routes

**923, 924**

# Route 923 Panania to Bankstown via Picnic Point and Revesby

## Route 924 East Hills to Bankstown via Panania and Revesby

Also shows Route 922 buses along The River Road, Canterbury Road and Chapel Road. Note Route 926 also operates between Revesby and Bankstown via Bankstown – Lidcombe Hospital. Please see separate Route 926 timetable for details.

Saturday																				
map ref	Route Number	922	923	922	924	923	922	924	923	922	924	923	922	924	923	922	924	923	922	
		am	am	am	am	am	am	am	am	am	am	am	am	am	am	am	am	am	am	pm
<b>J</b>	East Hills Station	....	....	....	7.05	....	....	8.15	....	....	9.15	....	....	10.15	....	....	11.15	....	....	....
<b>I</b>	Freda Street	....	....	....	7.10	....	....	8.20	....	....	9.20	....	....	10.20	....	....	11.20	....	....	....
	Train from City arrives	....	6.16	....	....	7.16	....	....	8.16	....	....	9.16	....	....	10.16	....	....	....	11.16	....
<b>H</b>	Panania Station	....	6.28	....	7.15	7.33	....	8.25	8.38	....	9.25	9.38	....	10.25	10.38	....	11.25	11.38	....	....
	Train to City departs	....	....	....	7.32	....	....	8.32	....	....	9.32	....	....	10.32	....	....	11.32	....	....	....
<b>G</b>	Burns Rd & Picnic Point Rd	....	6.32	....	....	7.38	....	....	8.43	....	....	9.43	....	....	10.43	....	....	....	11.43	....
<b>F</b>	Picnic Point High School	<b>B</b>	6.36	<b>B</b>	....	7.42	<b>B</b>	....	8.47	<b>B</b>	....	9.47	<b>B</b>	....	10.47	<b>B</b>	....	11.47	<b>B</b>	<b>B</b>
<b>E</b>	Revesby Station (Marco Ave)	....	6.42	....	7.23	7.48	....	8.33	8.53	....	9.33	9.53	....	10.33	10.53	....	11.33	11.53	....	....
	Train to City departs	....	7.04	....	7.34	8.04	....	9.04	9.04	....	10.04	10.04	....	11.04	11.04	....	12.04	12.04	....	....
<b>D</b>	The River Rd & Beaconsfield St	6.10	6.45	7.10	7.27	7.52	8.10	8.37	8.57	9.17	9.37	9.57	10.17	10.37	10.57	11.17	11.37	11.57	12.17	....
<b>C</b>	Eldridge Rd & Chapel Rd	6.14	6.49	7.14	7.31	7.56	8.14	8.41	9.01	9.21	9.41	10.01	10.21	10.41	11.01	11.21	11.41	12.01	12.21	....
<b>B</b>	Bankstown Interchange	6.20	6.55	7.20	7.37	8.02	8.20	8.47	9.07	9.27	9.47	10.07	10.27	10.47	11.07	11.27	11.47	12.07	12.27	....
<b>A</b>	Centro Bankstown	6.22	6.57	7.22	7.39	8.04	8.22	8.50	9.10	9.30	9.50	10.10	10.30	10.50	11.10	11.30	11.50	12.10	12.30	....

Saturday continued																					
map ref	Route Number	924	923	922	924	923	922	924	923	922	924	923	922	924	923	922	923	922	923	922	923
		pm	pm	pm	pm	pm	pm	pm	pm	pm	pm	pm	pm	pm	pm	pm	pm	pm	pm	pm	pm
<b>J</b>	East Hills Station	12.15	....	....	1.15	....	....	2.15	....	....	3.15	....	....	4.15	....	....	....	....	....	....	....
<b>I</b>	Freda Street	12.20	....	....	1.20	....	....	2.20	....	....	3.20	....	....	4.20	....	....	....	....	....	....	....
	Train from City arrives	....	12.16	....	....	1.16	....	....	2.16	....	....	3.16	....	....	4.16	....	5.16	....	6.16	....	7.16
<b>H</b>	Panania Station	12.25	12.38	....	1.25	1.38	....	2.25	2.38	....	3.25	3.38	....	4.25	<b>J</b> 4.25	....	5.25	....	6.35	....	7.35
	Train to City departs	12.32	....	....	1.32	....	....	2.32	....	....	3.32	....	....	4.32	....	....	....	....	....	....	....
<b>G</b>	Burns Rd & Picnic Point Rd	....	12.43	....	....	1.43	....	....	2.43	....	....	3.43	....	....	4.30	....	5.30	....	6.39	....	7.39
<b>F</b>	Picnic Point High School	....	12.47	<b>B</b>	....	1.47	<b>B</b>	....	2.47	<b>B</b>	....	3.47	<b>B</b>	....	4.34	<b>B</b>	5.34	<b>B</b>	6.42	<b>B</b>	7.42
<b>E</b>	Revesby Station (Marco Ave)	12.33	12.53	....	1.33	1.53	....	2.33	2.53	....	3.33	3.53	....	....	4.40	....	5.40	....	6.47	....	7.47
	Train to City departs	1.04	1.04	....	2.04	2.04	....	3.04	3.04	....	4.04	4.04	....	....	5.04	....	6.04	....	7.04	....	8.04
<b>D</b>	The River Rd & Beaconsfield St	12.37	12.57	1.17	1.37	1.57	2.17	2.37	2.57	3.17	3.37	3.57	4.17	....	4.44	5.15	5.44	6.18	6.50	7.20	7.50
<b>C</b>	Eldridge Rd & Chapel Rd	12.41	1.01	1.21	1.41	2.01	2.21	2.41	3.01	3.21	3.41	4.01	4.21	....	4.48	5.19	5.48	6.22	6.54	7.24	7.54
<b>B</b>	Bankstown Interchange	12.47	1.07	1.27	1.47	2.07	2.27	2.47	3.07	3.27	3.47	4.07	4.27	....	4.54	5.25	5.54	6.28	7.00	7.30	8.00
<b>A</b>	Centro Bankstown	12.50	1.10	1.30	1.50	2.10	2.30	2.50	3.10	3.30	3.50	4.10	4.30	....	4.57	5.27	5.57	6.30	7.02	7.32	8.02

### Explanations

- .... - Journey does not operate past this timing point.
- B** - Bus approaches The River Road along Beaconsfield Street and turns left at St Lukes Church.
- J** - Bus continues to Bankstown on Route 923 - see next column.
- This service is usually operated by a wheelchair accessible bus.



Routes

**923, 924**

# Route 923 Panania to Bankstown via Picnic Point and Revesby

## Route 924 East Hills to Bankstown via Panania and Revesby

Also shows Route 922 buses along The River Road, Canterbury Road and Chapel Road. Note Route 926 also operates between Revesby and Bankstown via Bankstown – Lidcombe Hospital. Please see separate Route 926 timetable for details.

Sunday & Public holidays																		
map ref	Route Number	924	923	922	924	923	922	924	923	922	924	923	922	924	923	922	924	923
		am	am	am	am	am	am	am	am	am	am	am	pm	pm	pm	pm	pm	pm
<b>J</b>	<b>East Hills Station</b>	....	....	....	....	....	....	....	....	....	....	....	....	....	....	....	....	....
<b>I</b>	Freda Street	....	....	....	9:13	....	....	10:13	....	....	11:13	....	....	12:13	....	....	1:13	....
	Train from City arrives	....	....	....	....	....	....	....	....	....	....	....	....	....	....	....	....	....
<b>H</b>	<b>Panania Station</b>	....	....	....	9:18	....	....	10:18	....	....	11:18	....	....	12:18	....	....	1:18	....
	Train to City departs	....	....	....	9:32	....	....	10:32	....	....	11:32	....	....	12:32	....	....	1:32	....
<b>G</b>	Burns Rd & Picnic Point Rd	....	8:36	....	....	9:36	....	....	10:36	....	....	11:36	....	....	12:36	....	....	1:36
<b>F</b>	<b>Picnic Point High School</b>	....	8:40	<b>B</b>	....	9:40	<b>B</b>	....	10:40	<b>B</b>	....	11:40	<b>B</b>	....	12:40	<b>B</b>	....	1:40
<b>E</b>	<b>Revesby Station (Marco Ave)</b>	....	8:46	....	9:26	9:46	....	10:26	10:46	....	11:26	11:46	....	12:26	12:46	....	1:26	1:46
	Train to City departs	....	9:04	....	9:34	10:04	....	10:34	11:04	....	11:34	12:04	....	12:34	1:04	....	1:34	2:04
<b>D</b>	The River Rd & Beaconsfield St	8:30	8:50	9:10	9:30	9:50	10:10	10:30	10:50	11:10	11:30	11:50	12:10	12:30	12:50	1:10	1:30	1:50
<b>C</b>	Eldridge Rd & Chapel Rd	8:34	8:54	9:14	9:34	9:54	10:14	10:34	10:54	11:14	11:34	11:54	12:14	12:34	12:54	1:14	1:34	1:54
<b>B</b>	<b>Bankstown Interchange</b>	8:40	9:00	9:20	9:40	10:00	10:20	10:40	11:00	11:20	11:40	12:00	12:20	12:40	1:00	1:20	1:40	2:00
<b>A</b>	<b>Centro Bankstown</b>	8:43	9:03	9:23	9:43	10:03	10:23	10:43	11:03	11:23	11:43	12:03	12:23	12:43	1:03	1:23	1:43	2:03

Sunday & Public holidays*														
map ref	Route Number	922	924	923	922	924	923	922	924	923	922	924		
		pm	pm	pm	pm	pm	pm	pm	pm	pm	pm	pm		
<b>J</b>	<b>East Hills Station</b>	....	....	....	....	....	....	....	....	....	....	....		
<b>I</b>	Freda Street	....	2:13	....	....	3:13	....	....	4:13	....	....	5:13	....	6:13
	Train from City arrives	....	....	....	....	....	....	....	....	....	....	....		
<b>H</b>	<b>Panania Station</b>	....	2:18	....	....	3:18	....	....	4:18	....	....	5:18	....	6:18
	Train to City departs	....	2:32	....	....	3:32	....	....	4:32	....	....	5:32	....	6:32
<b>G</b>	Burns Rd & Picnic Point Rd	....	....	2:36	....	....	3:36	....	....	4:36	....	....	5:36	....
<b>F</b>	<b>Picnic Point High School</b>	<b>B</b>	....	2:40	<b>B</b>	....	3:40	<b>B</b>	....	4:40	<b>B</b>	....	5:40	....
<b>E</b>	<b>Revesby Station (Marco Ave)</b>	....	2:26	2:46	....	3:26	3:46	....	4:26	4:46	....	5:26	5:46	6:26
	Train to City departs	....	2:34	3:04	....	3:34	4:04	....	4:34	5:04	....	5:34	6:04	6:34
<b>D</b>	The River Rd & Beaconsfield St	2:10	2:30	2:50	3:10	3:30	3:50	4:10	4:30	4:50	5:10	5:30	5:50	6:30
<b>C</b>	Eldridge Rd & Chapel Rd	2:14	2:34	2:54	3:14	3:34	3:54	4:14	4:34	4:54	5:14	5:34	....	....
<b>B</b>	<b>Bankstown Interchange</b>	2:20	2:40	3:00	3:20	3:40	4:00	4:20	4:40	5:00	5:20	5:40	....	....
<b>A</b>	<b>Centro Bankstown</b>	2:23	2:43	3:03	3:23	3:43	4:03	4:23	4:43	5:03	5:23	5:43	....	....

### Explanations

- .... - Journey does not operate past this timing point.
- B** - Bus approaches The River Road along Beaconsfield Street and turns left at St Lukes Church.
- This service is usually operated by a wheelchair accessible bus.

### \* Sundays & Public Holidays

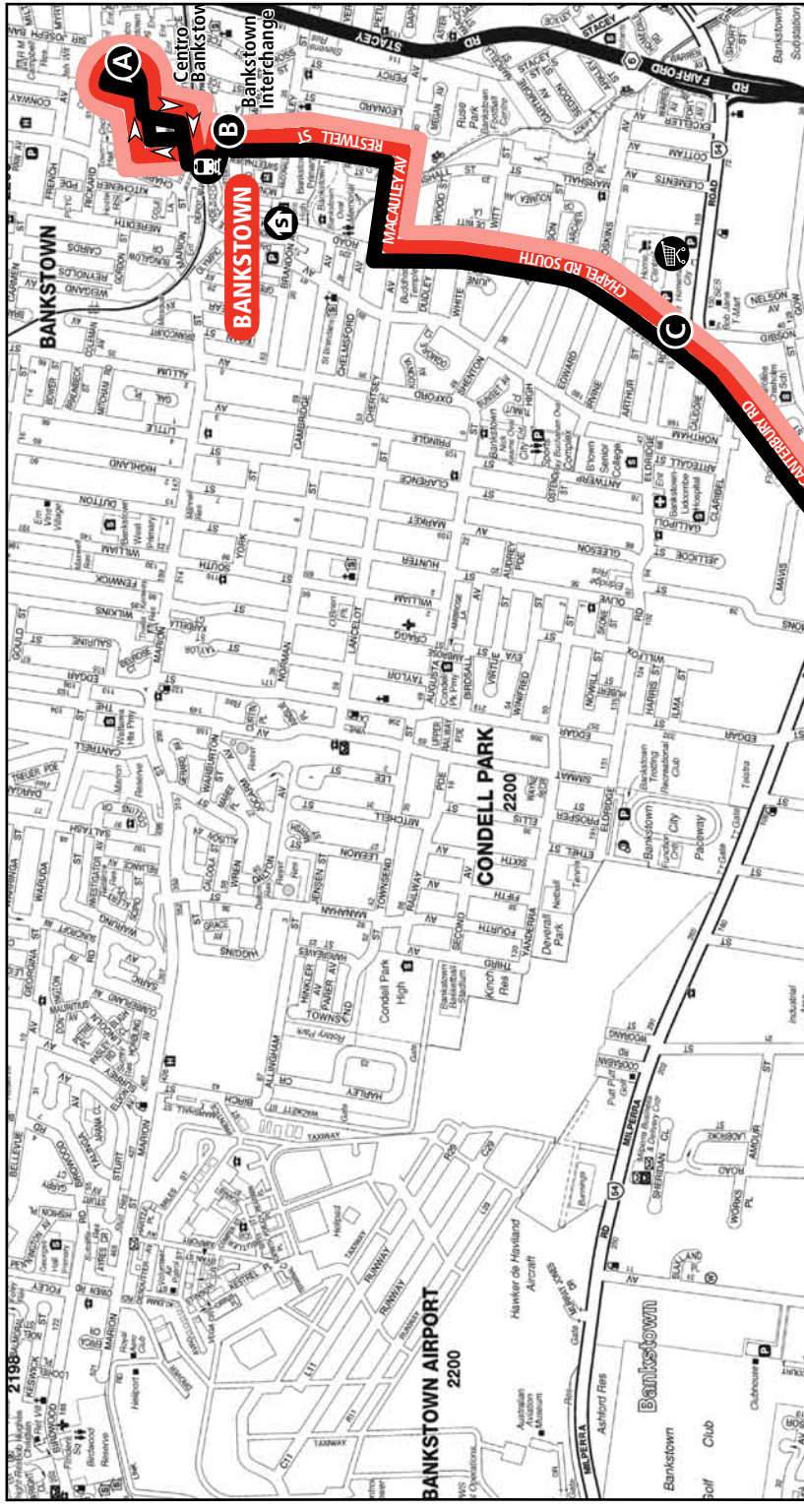
The Sunday timetable operates on all Public Holidays, except Easter Saturday when the Saturday timetable operates.

### Fare Sections - Route 923

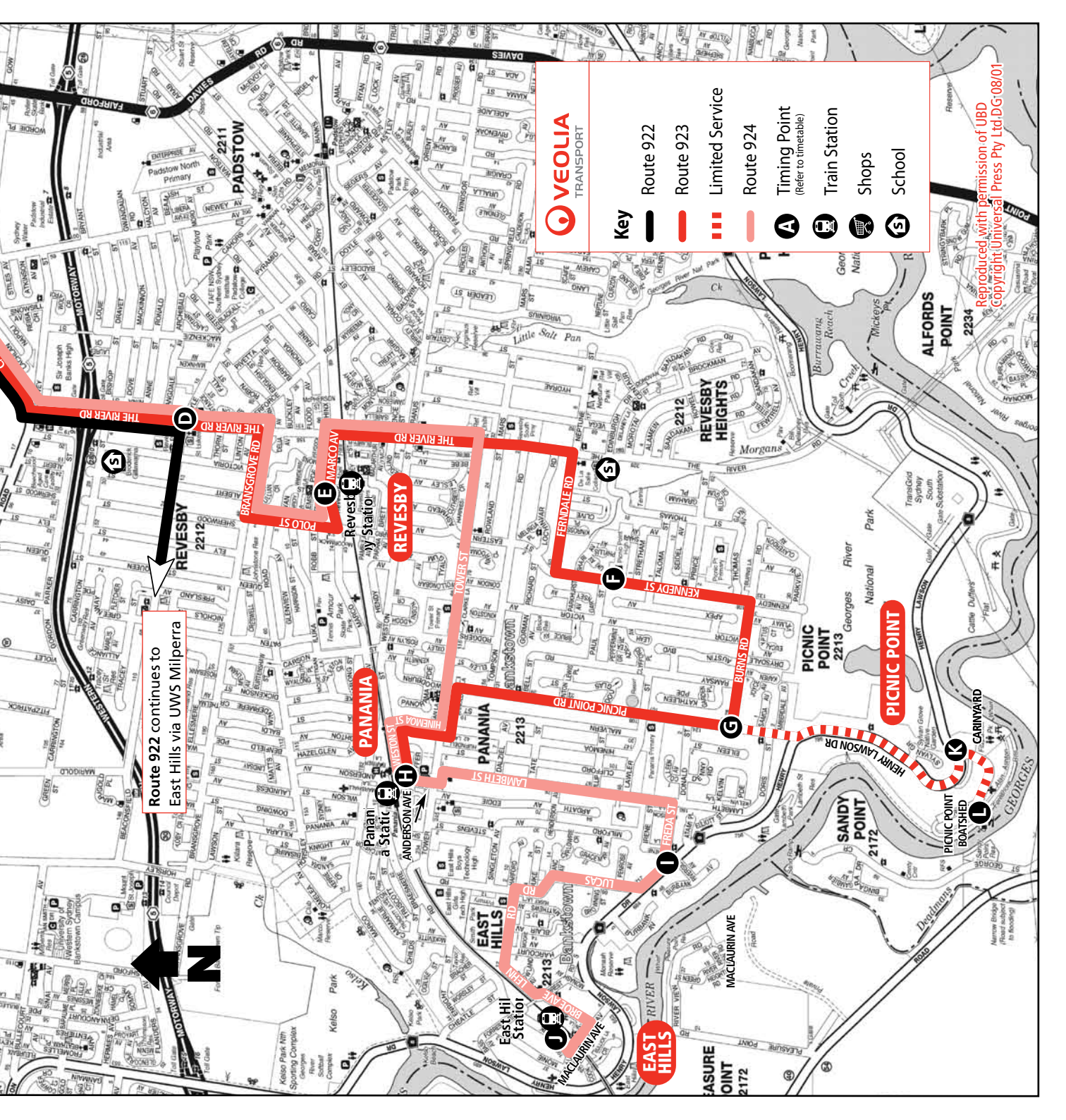
- Centro Bankstown (Stand 4)
- Bankstown Interchange (Stand C)
- Chapel Rd & Shenton Ave
- Milperra Rd & The River Rd
- Brangrove Rd & Polo St
- The River Rd & Tower St
- Kennedy St & Prince St
- Picnic Point Rd & Lawler St
- Panania Station
- Sylvan Gr & Henry Lawson Dr
- Picnic Point Boatshed

### Route 924

- Centro Bankstown (Stand 4)
- Bankstown Interchange (Stand C)
- Chapel Rd & Shenton Ave
- Milperra Rd & The River Rd
- Brangrove Rd & Polo St
- The River Rd & Tower St
- Panania Station
- Henry Lawson Dr & Freda St
- East Hills Station







Route 922 continues to East Hills via UWS Milperra



**VEOLIA**  
TRANSPORT

**Key**

- Route 922
- Route 923
- Limited Service
- Route 924
- Timing Point (Refer to timetable)
- Train Station
- Shops
- School

Reproduced with permission of UBD  
Copyright Universal Press Pty Ltd. DG-08/01



Routes

**923, 924**

# Route 923 Bankstown to Panania via Revesby and Picnic Point

## Route 924 Bankstown to East Hills via Revesby and Panania

Also shows Route 922 buses along The River Road, Canterbury Road and Chapel Road. Note Route 926 also operates between Revesby and Bankstown via Bankstown – Lidcombe Hospital. Please see separate Route 926 timetable for details.

Monday to Friday																						
map ref	Route Number	922	923	922	923	922	924	923	922	923	922	924	923	922	923	924	922	923	924	922	923	
		am	am	am	am	am	am	am	am	am	am	am	am	am	am	am	am	am	am	am	am	am
<b>A</b>	<b>Centro Bankstown</b> (Stand 4)	5.54	5.54X	6.20	6.40	6.50	7.00	7.10	7.20	7.35	7.45	7.55	8.05	8.15	8.30	8.40	8.45	9.00	9.10	9.15	9.30	
<b>B</b>	<b>Bankstown Interchange</b> (Stand C)	5.57	5.57X	6.24	6.44	6.54	7.04	7.14	7.24	7.39	7.54	7.59	8.09	8.24	8.34	8.44	8.54	9.04	9.14	9.24	9.34	
<b>C</b>	Eldridge Rd & Chapel Rd	6.02	6.02X	6.30	6.49	7.00	7.09	7.19	7.30	7.44	8.00	8.05	8.15	8.30	8.40	8.50	9.00	9.10	9.20	9.30	9.40	
<b>D</b>	The River Rd & Beaconsfield St	6.06	6.06	6.35	6.53	7.05	7.13	7.23	7.35	7.48	8.05	8.10	8.20	8.35	8.45	8.55	9.05	9.15	9.25	9.35	9.45	
	Train from City arrives	....	5.58	....	6.47	....	6.58	7.13	....	7.42	....	7.57	8.13	....	8.28	8.48	....	8.58	9.18	....	9.28	
<b>E</b>	<b>Revesby Station</b> (Marco Ave)	....	6.11	....	6.58	....	7.17	7.28	....	7.53	....	8.15	8.25	....	8.50	9.00	....	9.20	9.30	....	9.50	
<b>F</b>	<b>Picnic Point High School</b>	....	6.16	<b>E</b>	7.03	<b>E</b>	....	7.33	<b>E</b>	7.58	<b>E</b>	....	8.31	<b>E</b>	8.56	....	<b>E</b>	9.26	....	<b>E</b>	9.56	
<b>G</b>	Burns Rd & Picnic Point Rd	....	6.19	....	7.06 <b>D</b>	....	....	7.36 <b>D</b>	....	8.01 <b>D</b>	....	....	8.35	....	9.00	....	....	9.30	....	....	10.00	
	Train from City arrives	....	....	....	....	....	7.16	....	....	....	....	8.16	....	....	....	9.01	....	....	9.31	....	....	
<b>H</b>	<b>Panania Station</b>	....	6.24	....	7.18 <b>D</b>	....	7.24	7.53 <b>D</b>	....	8.18 <b>D</b>	....	8.23	8.45	....	9.05	9.08	....	9.35	9.38	....	10.10	
	Train to City departs	....	6.32	....	7.31	....	....	8.01	....	8.32	....	....	9.02	....	9.17	....	....	9.47	....	....	10.17	
<b>I</b>	Freda Street	....	....	....	....	....	7.28	....	....	....	....	<b>H</b>	....	....	....	9.12	....	....	9.42	....	....	
<b>J</b>	<b>East Hills Station</b>	....	....	....	....	....	7.34	....	....	....	....	8.33	....	....	....	9.18	....	....	9.48	....	....	

Monday to Friday continued																					
map ref	Route Number	924	922	923	924	922	923	924	922	923	924	922	923	924	922	923	924	922	923	924	
		am	am	am	am	am	am	am	am	am	am	am	am	am	am	pm	pm	pm	pm	pm	pm
<b>A</b>	<b>Centro Bankstown</b> (Stand 4)	9.40	9.55	10.05	10.15	10.25	10.35	10.45	10.55	11.05	11.15	11.25	11.35	11.45	11.55	12.05	12.15	12.25	12.35	12.45	
<b>B</b>	<b>Bankstown Interchange</b> (Stand C)	9.44	9.59	10.09	10.19	10.29	10.39	10.49	10.59	11.09	11.19	11.29	11.39	11.49	11.59	12.09	12.19	12.29	12.39	12.49	
<b>C</b>	Eldridge Rd & Chapel Rd	9.50	10.05	10.15	10.25	10.35	10.45	10.55	11.05	11.15	11.25	11.35	11.45	11.55	12.05	12.15	12.25	12.35	12.45	12.55	
<b>D</b>	The River Rd & Beaconsfield St	9.55	10.09	10.19	10.29	10.39	10.49	10.59	11.09	11.19	11.29	11.39	11.49	11.59	12.09	12.19	12.29	12.39	12.49	12.59	
	Train from City arrives	9.48	....	10.13	10.28	....	10.43	10.58	....	11.13	11.28	....	11.43	11.58	....	12.13	12.28	....	12.43	12.58	
<b>E</b>	<b>Revesby Station</b> (Marco Ave)	10.00	....	10.23	10.33	....	10.53	11.03	....	11.23	11.33	....	11.53	12.03	....	12.23	12.33	....	12.53	1.03	
<b>F</b>	<b>Picnic Point High School</b>	....	<b>E</b>	10.28	....	<b>E</b>	10.58	....	<b>E</b>	11.28	....	<b>E</b>	11.58	....	<b>E</b>	12.28	....	<b>E</b>	12.58	....	
<b>G</b>	Burns Rd & Picnic Point Rd	....	....	10.31	....	....	11.01	....	....	11.31	....	....	12.01	....	....	12.31	....	....	1.01	....	
	Train from City arrives	10.01	....	....	10.31	....	....	11.01	....	....	11.31	....	....	12.01	....	....	12.31	....	....	1.01	
<b>H</b>	<b>Panania Station</b>	10.08	....	10.36	10.40	....	11.06	11.10	....	11.36	11.40	....	12.06	12.10	....	12.36	12.40	....	1.06	1.10	
	Train to City departs	....	....	10.47	....	....	11.17	....	....	11.47	....	....	12.17	....	....	12.47	....	....	1.17	....	
<b>I</b>	Freda Street	10.12	....	....	10.44	....	....	11.14	....	....	11.44	....	....	12.14	....	....	12.44	....	....	1.14	
<b>J</b>	<b>East Hills Station</b>	10.18	....	....	10.50	....	....	11.20	....	....	11.50	....	....	12.20	....	....	12.50	....	....	1.20	

### Explanations

.... - Journey does not operate past this timing point.

**D** - Bus operates between Burns Road and Panania Station via Picnic Point Boatshed.

**E** - Bus continues to East Hills via Beaconsfield Street and UWS Milperra. For more details please refer to separate Route 922 timetable.

**H** - Bus diverts via Tower Street and Lucas Road to Lehn Road (East Hills High Schools) and does NOT operate via Lambeth Street and Freda Street. Passengers for these areas may alight from the bus as it returns to Bankstown along the normal Route 924.

**X** - Catch connecting Route 922 bus from Bankstown and change to Route 923 bus at corner Beaconsfield St & The River Rd.

- This service is usually operated by a wheelchair accessible bus.





Routes

**923, 924**

# Route 923 Bankstown to Panania via Revesby and Picnic Point

## Route 924 Bankstown to East Hills via Revesby and Panania

Also shows Route 922 buses along The River Road, Canterbury Road and Chapel Road. Note Route 926 also operates between Revesby and Bankstown via Bankstown – Lidcombe Hospital. Please see separate Route 926 timetable for details.

Monday to Friday continued																								
map ref	Route Number	922	923	924	922	923	924	922	923	924	922	923	924	922	923	924	922	923	924	922	923	924	922	
		pm	pm	pm	pm	pm	pm	pm	pm	pm	pm	pm	pm	pm	pm	pm	pm	pm	pm	pm	pm	pm	pm	pm
<b>A</b>	<b>Centro Bankstown</b> (Stand 4)	12.55	1.05	1.15	1.25	1.35	1.45	1.55	2.00	2.10	2.20	2.30	2.40	2.50	2.55	3.10	3.20	3.30	3.40	3.50	4.03	4.10	4.20	
<b>B</b>	<b>Bankstown Interchange</b> (Stand C)	12.59	1.09	1.19	1.29	1.39	1.49	1.59	2.04	2.14	2.24	2.34	2.44	2.54	2.59	3.14	3.24	3.34	3.44	3.54	4.07	4.14	4.24	
<b>C</b>	Eldridge Rd & Chapel Rd	1.05	1.15	1.25	1.35	1.45	1.55	2.05	2.10	2.20	2.30	2.40	2.50	3.00	3.05	3.20	3.30	3.40	3.50	4.00	4.13	4.20	4.30	
<b>D</b>	The River Rd & Beaconsfield St	1.09	1.19	1.29	1.39	1.49	1.59	2.09	2.15	2.24	2.35	2.45	2.55	3.05	3.10	3.25	3.35	3.45	3.55	4.05	4.18	4.25	4.35	
	Train from City arrives	....	1.13	1.28	....	1.43	1.58	....	2.13	2.13	....	2.43	2.43	....	2.58	3.19	....	3.43	3.50	....	4.14	4.19	....	
<b>E</b>	<b>Revesby Station</b> (Marco Ave)	....	1.23	1.33	....	1.53	2.03	....	2.20	2.28	....	2.50	3.00	....	3.15	3.30	....	3.50	4.00	....	4.23	4.30	....	
<b>F</b>	<b>Picnic Point High School</b>	<b>E</b>	1.28	....	<b>E</b>	1.58	....	<b>E</b>	2.26	....	<b>E</b>	2.56	....	<b>E</b>	3.21	....	<b>E</b>	3.56	....	<b>E</b>	4.29	....	<b>E</b>	
<b>G</b>	Burns Rd & Picnic Point Rd	....	1.31	....	....	2.01	....	....	2.30	....	....	3.00	....	....	3.25	....	....	4.00	....	....	4.33	....	....	
	Train from City arrives	....	....	1.31	....	....	2.01	....	....	2.16	....	....	3.01	....	....	3.31	....	....	4.01	....	....	4.31	....	
<b>H</b>	<b>Panania Station</b>	....	1.36	1.40	....	2.06	2.10	....	2.35	2.35	....	3.05	3.08	....	3.30	3.38	....	4.05	4.08	....	4.38	4.38	....	
	Train to City departs	....	1.47	....	....	2.17	....	....	2.47	....	....	3.17	....	....	3.47	....	....	4.17	....	....	4.47	....	....	
<b>I</b>	Freda Street	....	....	1.44	....	....	2.14	....	....	2.39	....	....	3.12	....	....	3.42	....	....	4.12	....	....	4.42	....	
<b>J</b>	<b>East Hills Station</b>	....	....	1.50	....	....	2.20	....	....	2.45	....	....	....	....	....	3.48	....	....	4.18	....	....	4.48	....	

Monday to Friday continued																							
map ref	Route Number	923	924	922	923	924	922	923	924	922	923	922	924	923	922	924	923	922	924	923	922	923	
		pm	pm	pm	pm	pm	pm	pm	pm	pm	pm	pm	pm	pm	pm	pm	pm	pm	pm	pm	pm	pm	pm
<b>A</b>	<b>Centro Bankstown</b> (Stand 4)	4.34	4.40	4.50	5.04	5.10	5.20	5.30	5.40	5.50	6.00	6.20	6.42	7.02	7.27	7.42	8.02	8.27	8.42	9.02	9.27	10.02	
<b>B</b>	<b>Bankstown Interchange</b> (Stand C)	4.38	4.44	4.54	5.08	5.14	5.24	5.34	5.44	5.54	6.04	6.24	6.45	7.05	7.30	7.45	8.05	8.30	8.45	9.05	9.30	10.05	
<b>C</b>	Eldridge Rd & Chapel Rd	4.44	4.50	5.00	5.14	5.20	5.30	5.40	5.50	6.00	6.10	6.30	6.50	7.10	7.35	7.50	8.10	8.35	8.50	9.10	9.35	10.10	
<b>D</b>	The River Rd & Beaconsfield St	4.49	4.55	5.05	5.19	5.25	5.35	5.45	5.55	6.05	6.15	6.35	6.54	7.14	7.39	7.54	8.14	8.39	8.54	9.14	9.39	10.14	
	Train from City arrives	4.49	4.49	....	5.20	5.20	....	5.43	5.43	....	6.13	....	6.43	7.13	....	7.43	8.13	....	8.43	9.13	....	10.13	
<b>E</b>	<b>Revesby Station</b> (Marco Ave)	4.54	5.00	....	5.24	5.30	....	5.50	6.00	....	6.20	....	6.58	7.18	....	7.58	8.18	....	8.58	9.18	....	10.18	
<b>F</b>	<b>Picnic Point High School</b>	5.00	....	<b>E</b>	5.30	....	<b>E</b>	5.56	....	<b>E</b>	6.26	<b>E</b>	....	7.23	<b>E</b>	....	8.23	<b>E</b>	....	9.23	<b>E</b>	10.23	
<b>G</b>	Burns Rd & Picnic Point Rd	5.04	....	....	5.34	....	....	6.00	....	....	6.30	....	....	7.26	....	....	8.26	....	....	9.26	....	10.26	
	Train from City arrives	....	5.01	....	....	5.31	....	....	6.01	....	....	....	6.46	....	....	8.01	....	....	8.46	....	....	....	
<b>H</b>	<b>Panania Station</b>	5.09	5.08	....	5.39	5.38	....	6.05	6.08	....	6.35	....	7.05	7.31	....	8.05	8.31	....	9.05	9.31	....	10.31	
	Train to City departs	5.17	....	....	5.47	....	....	6.17	....	....	6.47	....	....	7.47	....	....	9.02	....	....	10.02	....	11.02	
<b>I</b>	Freda Street	....	5.12	....	....	5.42	....	....	6.12	....	....	....	7.09	....	....	8.09	....	....	9.09	....	....	....	
<b>J</b>	<b>East Hills Station</b>	....	5.18	....	....	5.48	....	....	6.18	....	....	....	....	....	....	....	....	....	....	....	....	....	

### **A** Timing Points

For your assistance, the symbols located in the timetables refer to corresponding locations on the route map.

### Explanations

- .... - Journey does not operate past this timing point.
- E** - Bus continues to East Hills via Beaconsfield Street and UWS Milperra. For more details please refer to separate Route 922 timetable.
- This service is usually operated by a wheelchair accessible bus.



Routes

**923, 924**

# Route 923 Bankstown to Panania via Revesby and Picnic Point

## Route 924 Bankstown to East Hills via Revesby and Panania

Also shows Route 922 buses along The River Road, Canterbury Road and Chapel Road. Note Route 926 also operates between Revesby and Bankstown via Bankstown – Lidcombe Hospital. Please see separate Route 926 timetable for details.

Saturdays																				
map ref	Route Number	922	923	922	924	923	922	924	923	922	924	923	922	924	923	922	924	923	922	924
		am	am	am	am	am	am	am	am	am	am	am	am	am	am	am	am	pm	pm	pm
<b>A</b>	<b>Centro Bankstown</b> (Stand 4)	6.25	7.00	7.25	7.40	8.05	8.25	...	9.00	9.20	9.40	10.00	10.20	10.40	11.00	11.20	11.40	12.00	12.20	12.40
<b>B</b>	<b>Bankstown Interchange</b> (Stand C)	6.28	7.04	7.28	7.44	8.09	8.28	...	9.04	9.24	9.44	10.04	10.24	10.44	11.04	11.24	11.44	12.04	12.24	12.44
<b>C</b>	Eldridge Rd & Chapel Rd	6.33	7.10	7.33	7.50	8.15	8.33	...	9.10	9.30	9.50	10.10	10.30	10.50	11.10	11.30	11.50	12.10	12.30	12.50
<b>D</b>	The River Rd & Beaconsfield St	6.37	7.14	7.37	7.54	8.19	8.37	8.54	9.14	9.34	9.54	10.14	10.34	10.54	11.14	11.34	11.54	12.14	12.34	12.54
	Train from City arrives	...	7.13	...	7.43	8.13	...	8.43	9.13	...	9.43	10.13	...	10.43	10.43	...	11.43	12.13	...	12.43
<b>E</b>	<b>Revesby Station</b> (Marco Ave)	...	7.18	...	7.58	8.23	...	8.58	9.18	...	9.58	10.18	...	10.58	11.18	...	11.58	12.18	...	12.58
<b>F</b>	<b>Picnic Point High School</b>	E	7.23	E	...	8.28	E	...	9.23	E	...	10.23	E	...	11.23	E	...	12.23	E	...
<b>G</b>	Burns Rd & Picnic Point Rd	...	7.26	...	...	8.31	...	...	9.26	...	...	10.26	...	...	11.26	...	...	12.26	...	...
	Train from City arrives	...	...	...	7.46	...	...	8.46	...	...	9.46	...	...	10.46	...	...	11.46	...	...	12.46
<b>H</b>	<b>Panania Station</b>	...	7.31	...	8.05	8.36	...	9.05	9.31	...	10.05	10.31	...	11.05	11.31	...	12.05	12.31	...	1.05
	Train to City departs	...	8.02	...	...	9.02	...	...	10.02	...	...	11.02	...	...	12.02	...	...	1.02	...	...
<b>I</b>	Freda Street	...	...	...	8.09	...	...	9.09	...	...	10.09	...	...	11.09	...	...	12.09	...	...	1.09
<b>J</b>	<b>East Hills Station</b>	...	...	...	8.15	...	...	9.15	...	...	10.15	...	...	11.15	...	...	12.15	...	...	1.15

Saturdays continued																				
map ref	Route Number	923	922	924	923	922	924	923	922	924	923	922	924	923	922	923	922	923	922	923
		pm	pm	pm	pm	pm	pm	pm	pm	pm	pm	pm	pm	pm	pm	pm	pm	pm	pm	pm
<b>A</b>	<b>Centro Bankstown</b> (Stand 4)	1.00	1.20	1.40	2.00	2.20	2.40	3.00	3.20	3.40	4.00	4.20	4.40	5.00	5.30	6.00	6.35	7.05	7.35	8.05
<b>B</b>	<b>Bankstown Interchange</b> (Stand C)	1.04	1.24	1.44	2.04	2.24	2.44	3.04	3.24	3.44	4.04	4.24	4.44	5.04	5.34	6.04	6.38	7.08	7.38	8.08
<b>C</b>	Eldridge Rd & Chapel Rd	1.10	1.30	1.50	2.10	2.30	2.50	3.10	3.30	3.50	4.10	4.30	4.50	5.10	5.40	6.10	6.43	7.13	7.43	8.13
<b>D</b>	The River Rd & Beaconsfield St	1.14	1.34	1.54	2.14	2.34	2.54	3.14	3.34	3.54	4.14	4.34	4.54	5.14	5.44	6.14	6.47	7.17	7.47	8.17
	Train from City arrives	12.43	...	1.43	2.13	...	2.43	3.13	...	3.43	4.13	...	4.43	5.13	...	6.13	...	7.13	...	8.13
<b>E</b>	<b>Revesby Station</b> (Marco Ave)	1.18	...	1.58	2.18	...	2.58	3.18	...	3.58	4.18	...	4.58	5.18	...	6.18	...	7.21	...	8.21
<b>F</b>	<b>Picnic Point High School</b>	1.23	E	...	2.23	E	...	3.23	E	...	4.23	E	...	5.23	E	6.23	E	7.26	E	8.26
<b>G</b>	Burns Rd & Picnic Point Rd	1.26	...	...	2.26	...	...	3.26	...	...	4.26	...	...	5.26	...	6.26	...	7.29	...	8.29
	Train from City arrives	...	...	1.46	...	...	2.46	...	...	3.46	...	...	4.46	...	...	...	...	...	...	...
<b>H</b>	<b>Panania Station</b>	1.31	...	2.05	2.31	...	3.05	3.31	...	4.05	4.31	...	5.05	5.31	...	6.31	...	7.34	...	8.34
	Train to City departs	2.02	...	...	3.02	...	...	4.02	...	...	5.02	...	...	6.02	...	7.02	...	8.02	...	9.02
<b>I</b>	Freda Street	...	...	2.09	...	...	3.09	...	...	4.09	...	...	5.09	...	...	...	...	...	...	...
<b>J</b>	<b>East Hills Station</b>	...	...	2.15	...	...	3.15	...	...	4.15	...	...	5.15	...	...	...	...	...	...	...

### Explanations

... - Journey does not operate past this timing point.

**E** - Bus continues to East Hills via Beaconsfield Street and UWS Milperra. For more details please refer to separate Route 922 timetable.

- This service is usually operated by a wheelchair accessible bus.



Routes

**923, 924**

# Route 923 Bankstown to Panania via Revesby and Picnic Point

## Route 924 Bankstown to East Hills via Revesby and Panania

Also shows Route 922 buses along The River Road, Canterbury Road and Chapel Road. Note Route 926 also operates between Revesby and Bankstown via Bankstown – Lidcombe Hospital. Please see separate Route 926 timetable for details.

Sundays & Public Holidays*																			
map ref	Route Number	923	923	922	924	923	922	924	923	922	924	923	922	924	923	922	924	923	
		am	am	am	am	am	am	am	am	am	am	pm	pm	pm	pm	pm	pm	pm	
<b>A</b>	Centro Bankstown (Stand 4)	....	9.10	9.20	9.40	10.10	10.20	10.40	11.10	11.20	11.40	12.10	12.20	12.40	1.10	1.20	1.40	2.10	2.20
<b>B</b>	Bankstown Interchange (Stand C)	....	9.13	9.23	9.43	10.13	10.23	10.43	11.13	11.23	11.43	12.13	12.23	12.43	1.13	1.23	1.43	2.13	2.23
<b>C</b>	Eldridge Rd & Chapel Rd	....	9.19	9.29	9.49	10.19	10.29	10.49	11.19	11.29	11.49	12.19	12.29	12.49	1.19	1.29	1.49	2.19	2.29
<b>D</b>	The River Rd & Beaconsfield St	....	9.23	9.33	9.53	10.23	10.33	10.53	11.23	11.33	11.53	12.23	12.33	12.53	1.23	1.33	1.53	2.23	2.33
	Train from City arrives	8.13	9.13	....	9.43	10.13	....	10.43	11.13	....	11.43	12.13	....	12.43	1.13	....	1.43	2.13	....
<b>E</b>	Revesby Station (Marco Ave)	8.27	9.27	....	9.57	10.27	....	10.57	11.27	....	11.57	12.27	....	12.57	1.27	....	1.57	2.27	....
<b>F</b>	Picnic Point High School	8.32	9.32	<b>E</b>	....	10.32	<b>E</b>	....	11.32	<b>E</b>	....	12.32	<b>E</b>	....	1.32	<b>E</b>	....	2.32	<b>E</b>
<b>G</b>	Burns Rd & Picnic Point Rd	8.35	9.35	....	....	10.35	....	....	11.35	....	....	12.35	....	....	1.35	....	....	2.35	....
	Train from City arrives	....	....	....	9.46	....	....	10.46	....	....	11.46	....	....	12.46	....	....	1.46	....	....
<b>H</b>	Panania Station	....	....	....	10.04	....	....	11.04	....	....	12.04	....	....	1.04	....	....	2.04	....	....
	Train to City departs	....	....	....	....	....	....	....	....	....	....	....	....	....	....	....	....	....	....
<b>I</b>	Freda Street	....	....	....	10.08	....	....	11.08	....	....	12.08	....	....	1.08	....	....	2.08	....	....
<b>J</b>	East Hills Station	....	....	....	....	....	....	....	....	....	....	....	....	....	....	....	....	....	....

Sundays & Public Holidays continued*												
map ref	Route Number	924	923	922	924	923	922	924	923	922	924	923
		pm	pm	pm	pm	pm	pm	pm	pm	pm	pm	pm
<b>A</b>	Centro Bankstown (Stand 4)	2.40	3.10	3.20	3.40	4.10	4.20	4.40	5.10	5.20	5.40	6.10
<b>B</b>	Bankstown Interchange (Stand C)	2.43	3.13	3.23	3.43	4.13	4.23	4.43	5.13	5.23	5.43	6.13
<b>C</b>	Eldridge Rd & Chapel Rd	2.49	3.19	3.29	3.49	4.19	4.29	4.49	5.19	5.29	5.49	6.19
<b>D</b>	The River Rd & Beaconsfield St	2.53	3.23	3.33	3.53	4.23	4.33	4.53	5.23	5.33	5.53	6.23
	Train from City arrives	2.43	3.13	....	3.43	4.13	....	4.43	5.13	....	5.43	....
<b>E</b>	Revesby Station (Marco Ave)	2.57	3.27	....	3.57	4.27	....	4.57	5.27	....	5.57	6.27
<b>F</b>	Picnic Point High School	....	3.32	<b>E</b>	....	4.32	<b>E</b>	....	5.32	<b>E</b>	....	....
<b>G</b>	Burns Rd & Picnic Point Rd	....	3.35	....	....	4.35	....	....	5.35	....	....	....
	Train from City arrives	2.46	....	....	3.46	....	....	4.46	....	....	5.46	....
<b>H</b>	Panania Station	3.04	....	....	4.04	....	....	5.04	....	....	6.04	....
	Train to City departs	....	....	....	....	....	....	....	....	....	....	....
<b>I</b>	Freda Street	3.08	....	....	4.08	....	....	5.08	....	....	6.08	....
<b>J</b>	East Hills Station	....	....	....	....	....	....	....	....	....	....	....

### A Timing Points




For your assistance, the symbols located in the timetables refer to corresponding locations on the route map.

### Explanations


- .... - Journey does not operate past this timing point.
- E** - Bus continues to East Hills via Beaconsfield Street and UWS Milperra. For more details please refer to separate Route 922 timetable.
- This service is usually operated by a wheelchair accessible bus.

### \* Sundays & Public Holidays

The Sunday timetable operates on all Public Holidays, except Easter Saturday when the Saturday timetable operates.

Monday to Friday									
map ref	Route Number	923	923	923	923	923	923	923	923
		am	am	am	am	pm	pm	pm	pm
<b>A</b>	<b>Centro Bankstown</b> (Stand 4)	6.40	7.10	7.35	9.30	1.05	2.00	Tu,Th	2.55 3.30
<b>B</b>	<b>Bankstown Interchange</b> (Stand C)	6.44	7.14	7.39	9.34	1.09	2.04	Tu,Th	2.59 3.34
<b>E</b>	<b>Revesby Station</b> (Marco Ave)	6.58	7.28	7.53	9.50	1.23	2.20	Tu,Th	3.15 3.50
<b>H</b>	<b>Panania Station</b>	....	....	....	....	1.38	2.35	Tu,Th	3.30 4.05
<b>L</b>	Picnic Point Boatshed	....	7.41	8.06	....	....	....		3.40 4.15
<b>K</b>	Carinya Road (top of hill)	7.10	7.42	8.07	10.02	1.45	2.45	Tu,Th	3.41 4.16
<b>H</b>	<b>Panania Station</b>	7.18	7.53	8.18	10.10	....	....		....
<b>E</b>	<b>Revesby Station</b> (Marco Ave)	7.33	8.08	8.33	10.28	1.58	....		3.55 4.30
<b>B</b>	<b>Bankstown Interchange</b> (Stand C)	7.49	8.24	8.49	10.44	2.12	....		4.11 4.46
<b>A</b>	<b>Centro Bankstown</b> (Stand 4)	7.52	8.27	8.52	10.47	2.15	....		4.14 4.49

## Explanations

- Tu,Th** - Bus diverts to Carinya Road (top of hill) on request on Tuesdays and Thursdays only.
-  - This service is usually operated by a wheelchair accessible bus.
- .... - Journey does not operate past this timing point.

## A Timing Points

For your assistance, the symbols located in the timetables refer to corresponding locations on the route map.

## How to use this timetable

- Using the route map provided, find the two timing points you are located between
- Locate these two timing points on the timetables
- Your bus is scheduled to arrive between the times shown for these points. For example, if your bus stop is situated between timing points **A** and **B** on the map, then the bus is scheduled to arrive between the time listed for **A** and the time listed for **B**.

## Fares

Passes must be produced for concession discounts or free travel each time a ticket is purchased. Unreadable passes are invalid. Passengers 16 years and over are required to pay full fare unless travelling to and from school, or upon presenting a valid school pass or other valid ID.

## Lost Property

Please take all items with you before you leave the bus. If you find an item left on the bus, please notify the driver.

Lost property enquiries for this service can be made at Bankstown Airport depot, on 02 8700 0555. Please keep your bus ticket to help identify the bus involved.

## Additional Information

Veolia Transport reserves the right to amend this timetable without prior notice.

If you have not used our services for a long period of time you can check if this timetable is still current by referring to our web site or phoning us on 02 8700 0555.

Veolia Transport endeavours to ensure services depart at the specified times. Timetables may change and buses may be delayed or cancelled due to circumstances beyond Veolia Transport's control.

Wheelchair-accessible buses operate on selected timetabled services. While Veolia Transport will endeavour to operate an accessible bus at the time(s) nominated, due to circumstances beyond Veolia Transport's control, this service may be replaced by an ordinary bus.

## A Pleasant Environment For All

In the interests of our passengers, please refrain from smoking, eating, drinking or playing loud music on our buses.

